

Llyn Tegid Reservoir Safety Project



Viewpoint photography and Illustrations

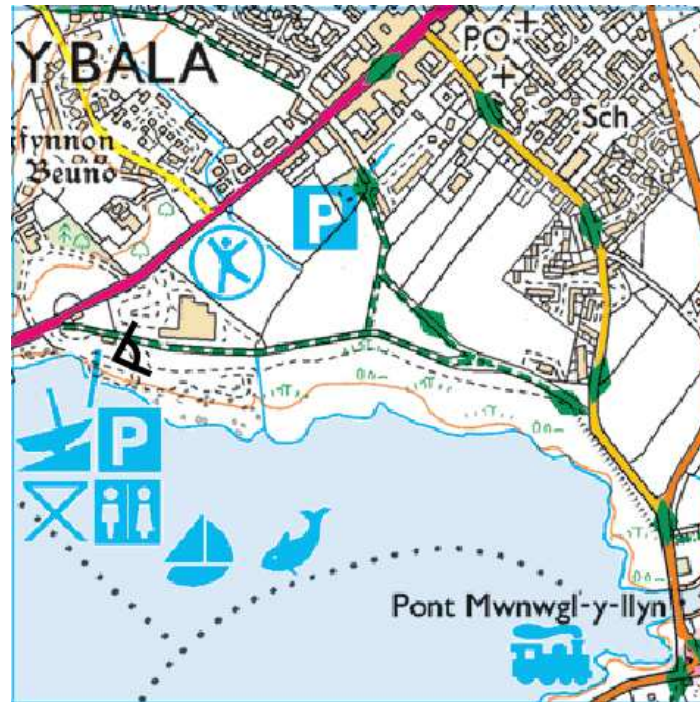
Version: 1.0



**Cyfoeth
Naturiol**
Cymru
**Natural
Resources**
Wales

View 1

Viewpoint location



Crown Copyright © Natural Resources Wales. Licence no. 100019741



Existing View

Existing view from transition between formal and informal parking areas, looking Northeast along Llyn Tegid embankment. Note this shows the lake at a very high (not typical) level, over spilling the informal parking area.



Annotated View

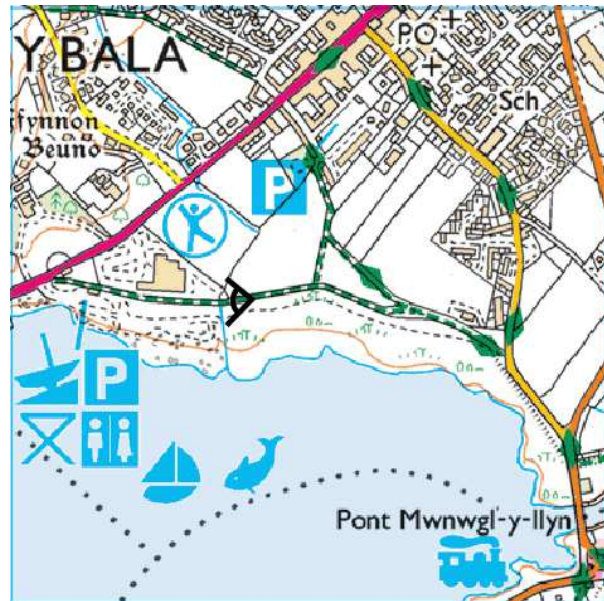


Illustration

Illustration of proposed embankment and car park enhancement works.

View 2

Viewpoint location

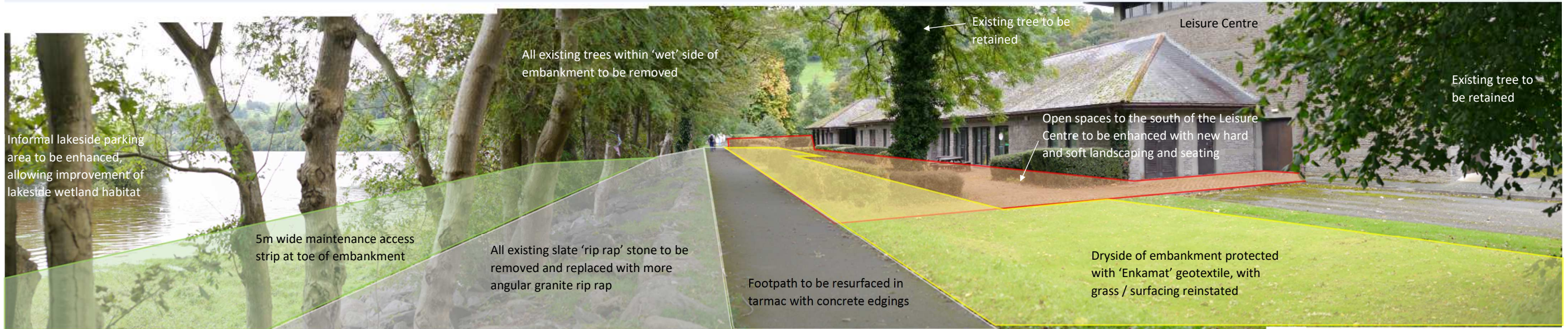


Crown Copyright © Natural Resources Wales. Licence no. 100019741



Existing View

Existing view from the Public Right of Way *Y Bala Rhif 4*, looking West along Llyn Tegid embankment, with Penllyn Leisure Centre on the right. Note this shows the lake at a very high level, over spilling the informal parking area.



Annotated View

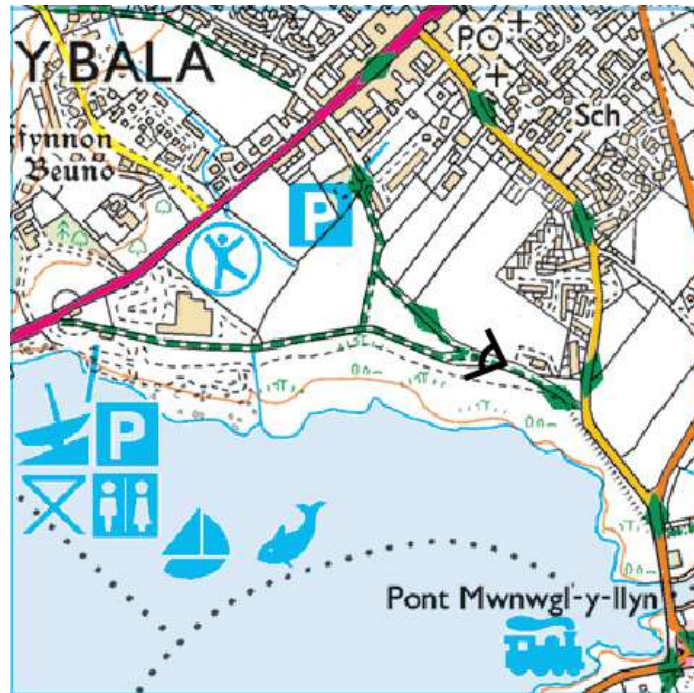


Illustration

Illustration of proposed embankment works, and enhancement works to informal parking area and adjacent Penllyn Leisure Centre.

View 3

Viewpoint location



Crown Copyright © Natural Resources Wales. Licence no. 100019741



Existing View

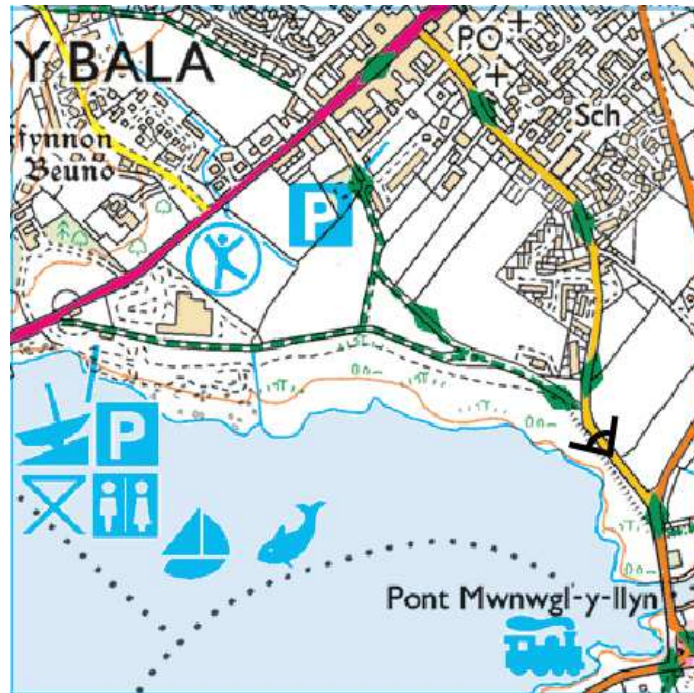
Existing view from the Public Right of Way *Y Bala Rhif 4*, looking West along the crest of Llyn Tegid embankment, with Rugby Club on the right.



Annotated View

View 4

Viewpoint location

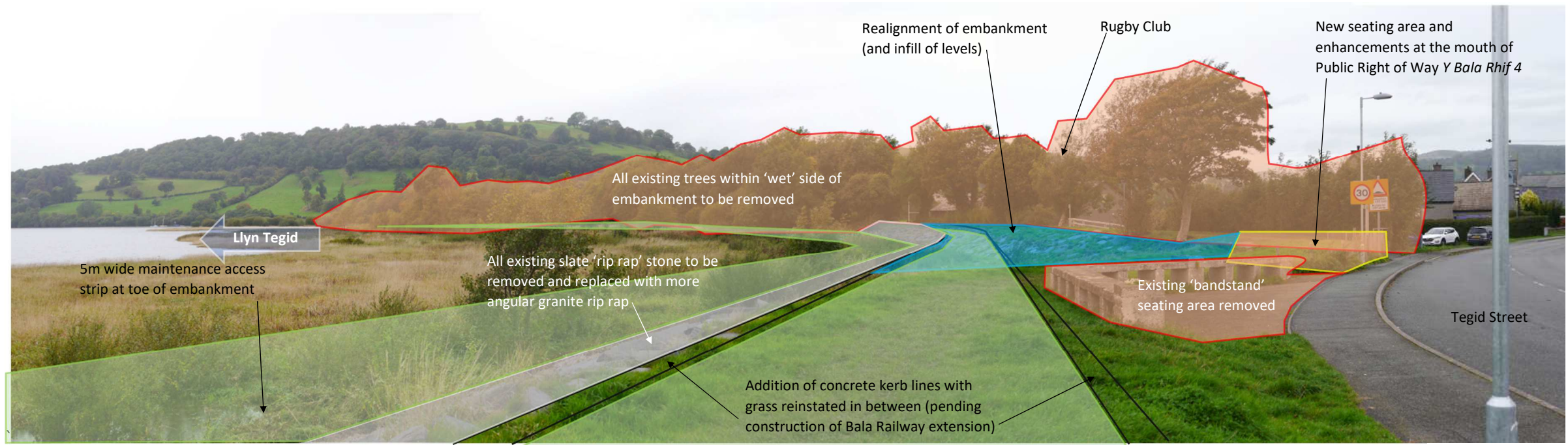


Crown Copyright © Natural Resources Wales. Licence no. 100019741



Existing View

Existing view from crest of Llyn Tegid embankment adjacent the B4391 (Tegid Street), looking North West toward the 'Bandstand' seating area and Rugby Club beyond.



Annotated View

Existing view from crest of Llyn Tegid embankment adjacent the B4391 (Tegid Street), looking North West toward the 'Bandstand' seating area and Rugby Club beyond.

Illustration


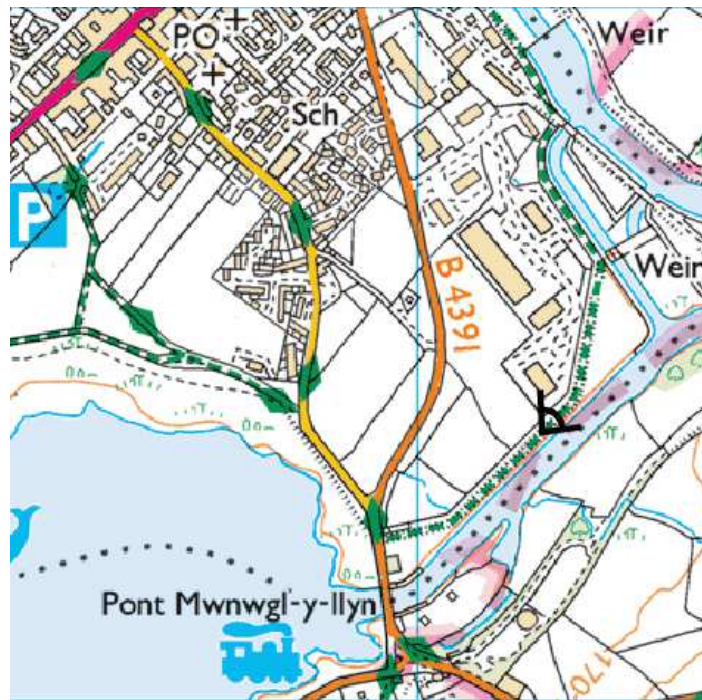


Illustration showing proposed embankment works, including the line of the proposed Bala railway extension and new seating area at entrance to Y Bala Rhif 4, on the crest of the Llyn Tegid north shore embankment.

View 5

Viewpoint location

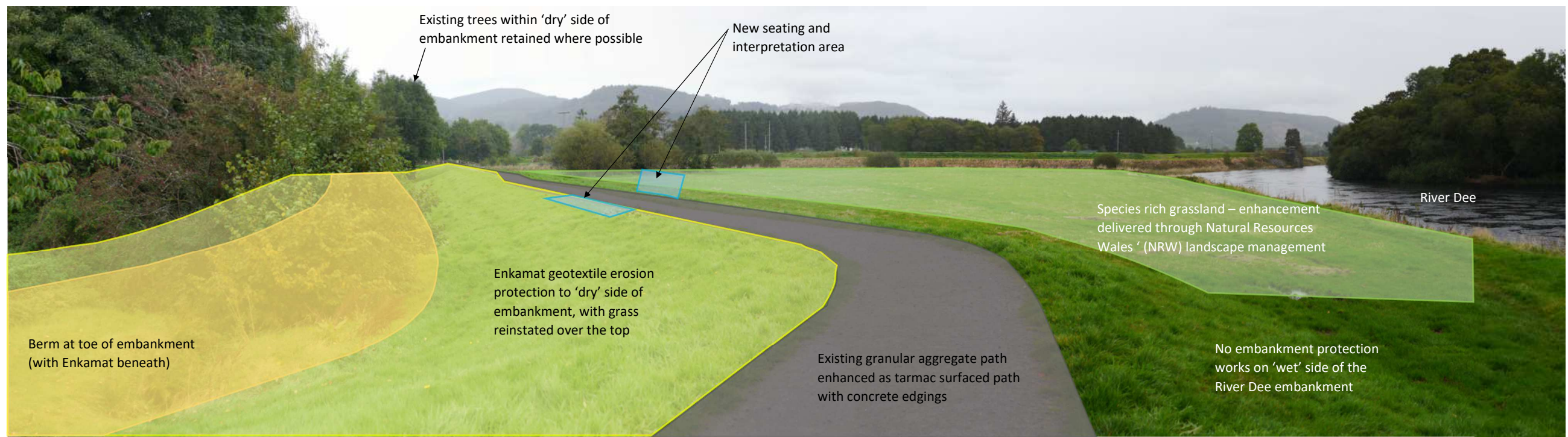


Crown Copyright © Natural Resources Wales. Licence no. 100019741



Existing View

Existing view from crest of Dee embankment on the Public Right of Way *Y Bala Rhif 1*, looking north east with the River Dee on the right.



Annotated View